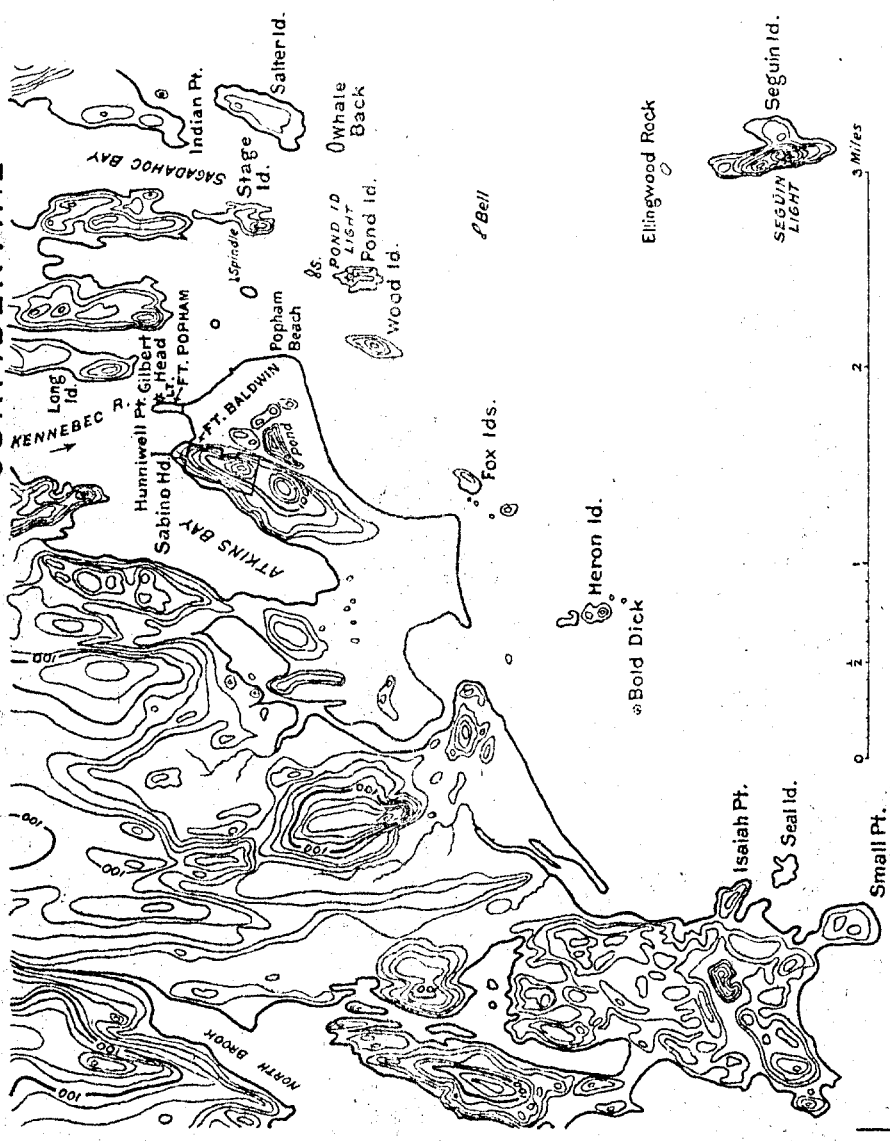


EDITION OF JAN. 14, 1915.

SERIAL NUMBER 124  
**CONFIDENTIAL**

**KENNEBEC RIVER.**  
MAINE.



Scale 62500  
Contour Interval 20 feet  
Datum is mean Sea level.

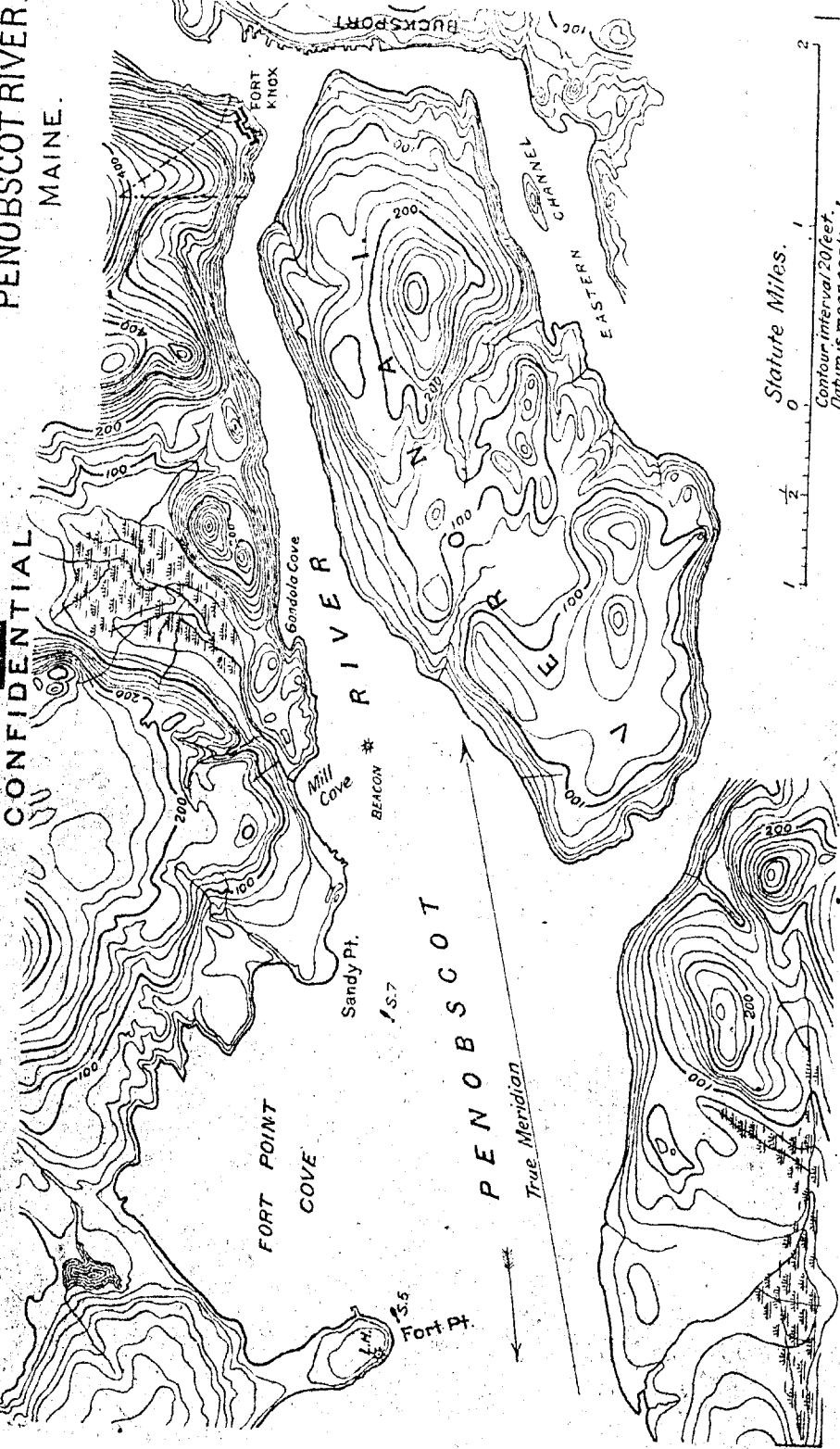


EDITION OF JAN 14, 1915.

SERIAL NUMBER 127

CONFIDENTIAL

# PENOBSCOT RIVER MAINE.



Statute Miles. 0 1 2

Contour interval 20 feet  
Datum is mean sea level.

PENOBSCOT RIVER, ME.  
FORT KNOX

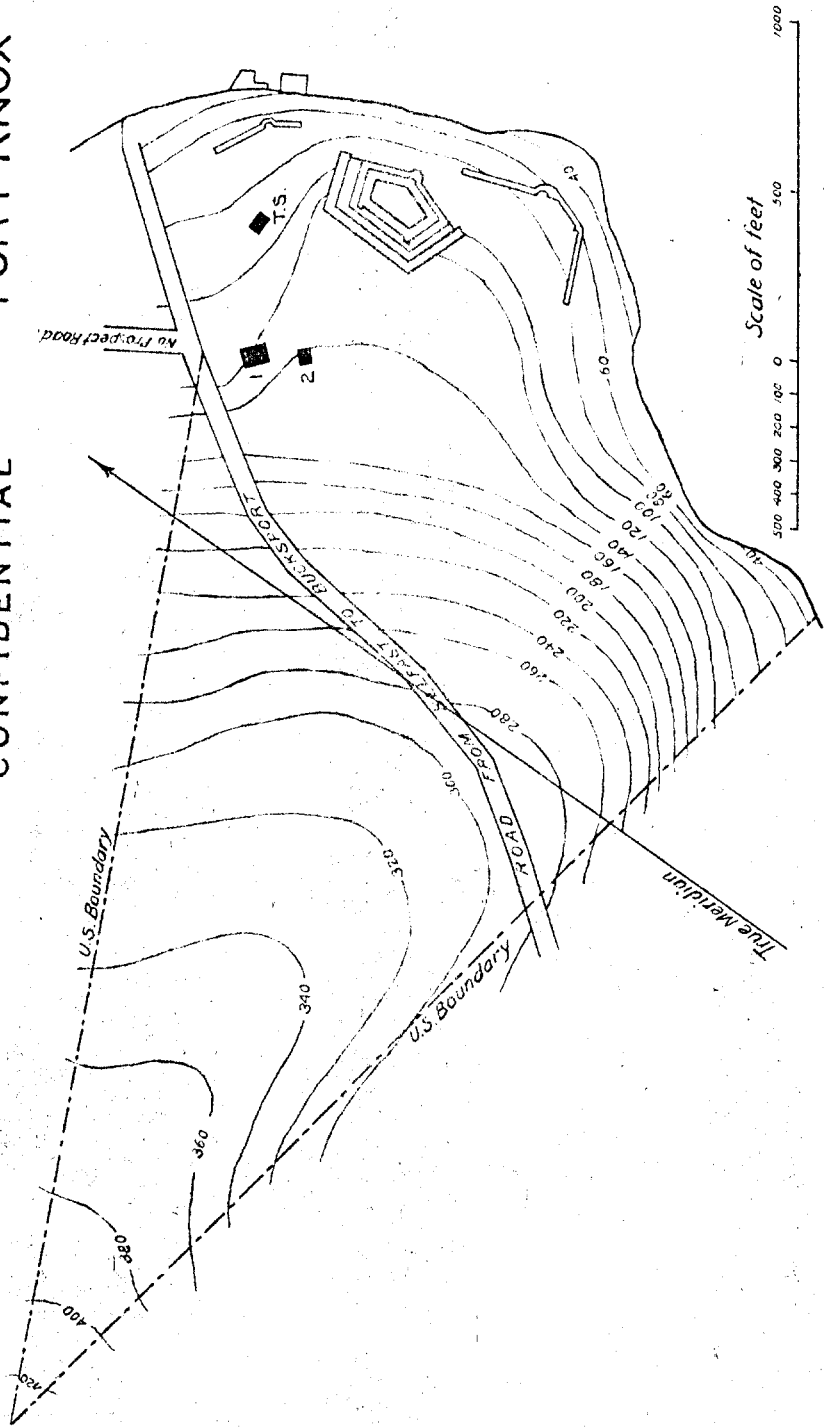
**CONFIDENTIAL**

SERIAL NUMBER

**12-7**

EDITION OF JAN 14, 1915.  
REVISIONS; MAR, 27, 1916.

LEGEND.  
REGENTS QUARTER FRAME.  
ABLE, FRAME.



**CONFIDENTIAL**

KENNEBEC RIVER, ME.  
**FORT BALDWIN**  
SABINO HEAD.


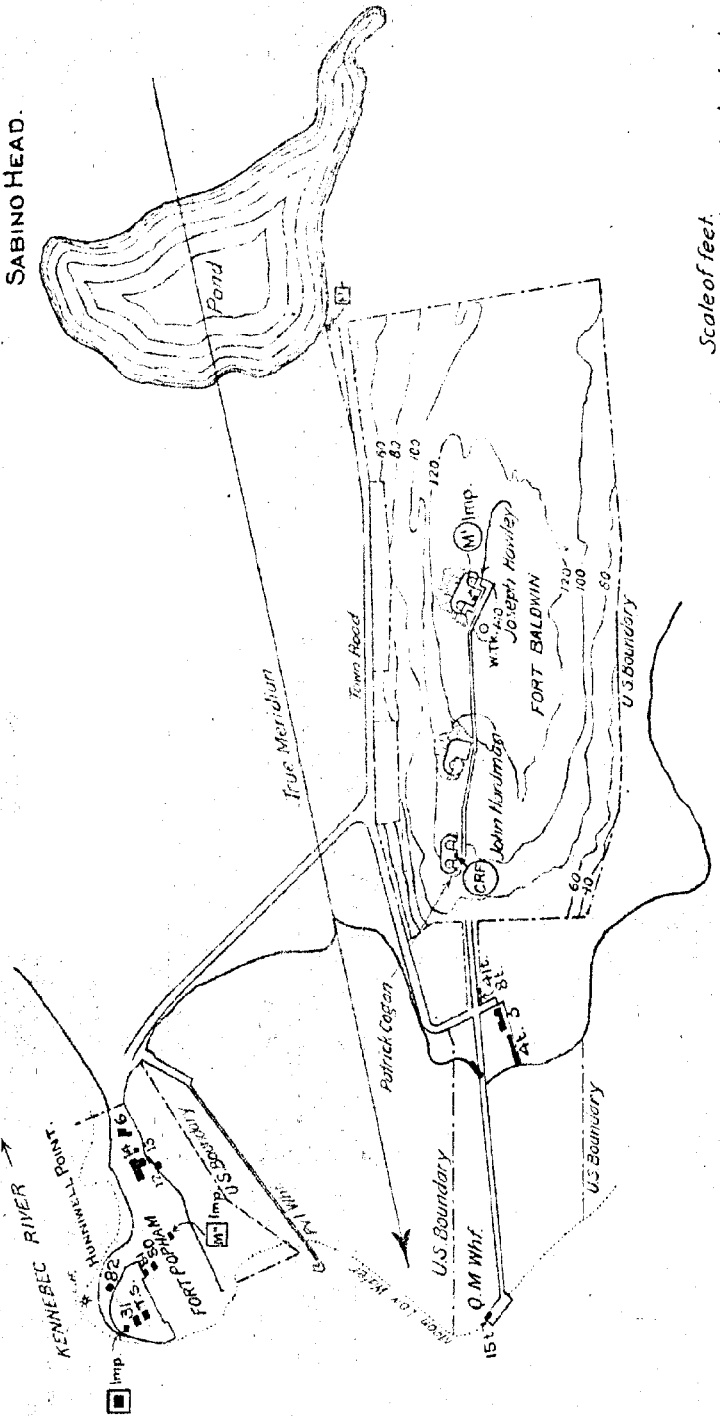
SERIAL NUMBER  
**121**  
CONFIDENTIAL

EDITION OF JAN. 14, 1915.  
REVISIONS DEC. 7, 1915; APRIL 10, 1920.

**LEGEND.**  
3. OFFICERS QRS.  
41. HOSPITAL.  
6. N.C. OFFICERS QRS.

81. GUARD HOUSE.  
12. BOAT HOUSE.  
13. STABLE.  
14. WOOD SHED.  
15L. STORE HOUSE.  
31. ORDNANCE ST. HO.  
41K. HOISTER HOUSE AND  
CEMENT SHED.  
80. LIGHT-KEEPER'S HO.  
81. WOOD SHED.  
82. OIL HOUSE.

**BATTERIES.**  
HAWLEY.....2-6" P.  
HARDMAN.....1-6" Dis.  
COGAN.....2-3" P.



The plane of reference is mean low water.