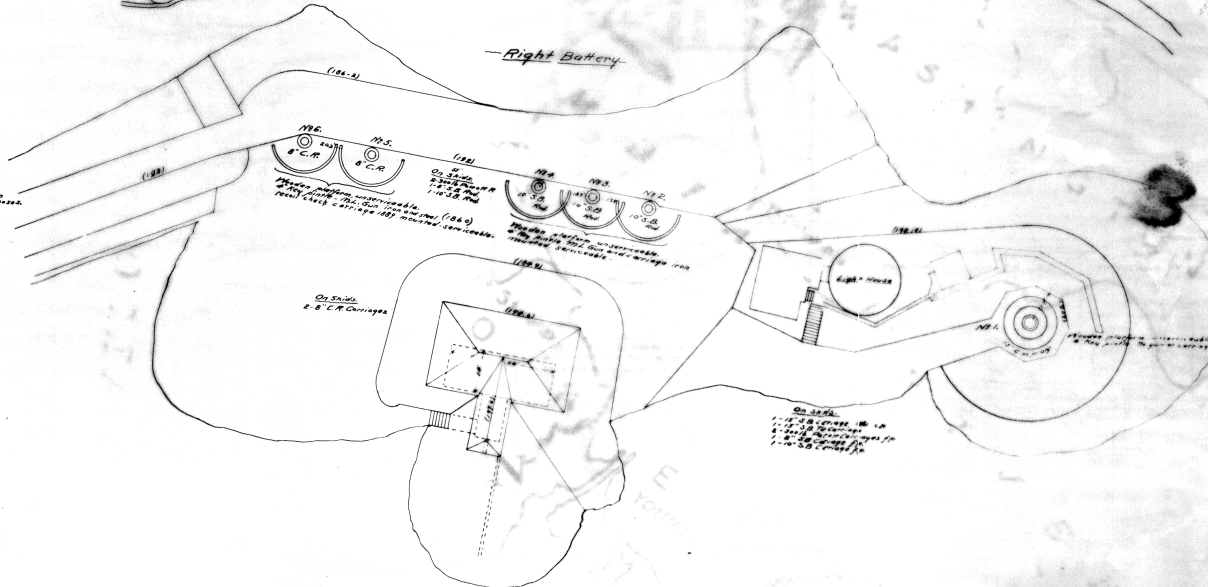
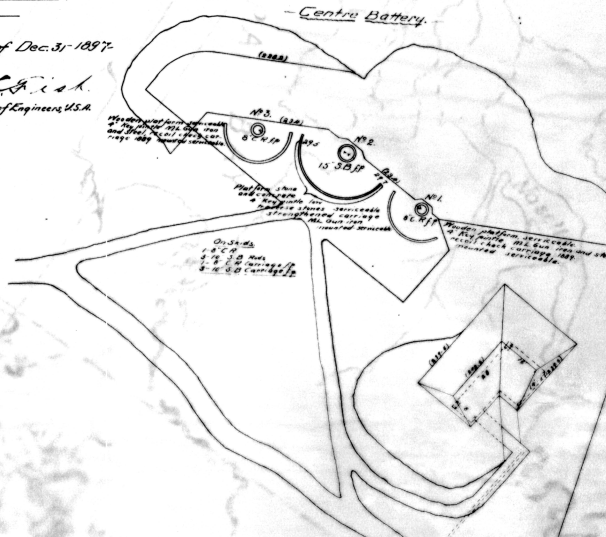
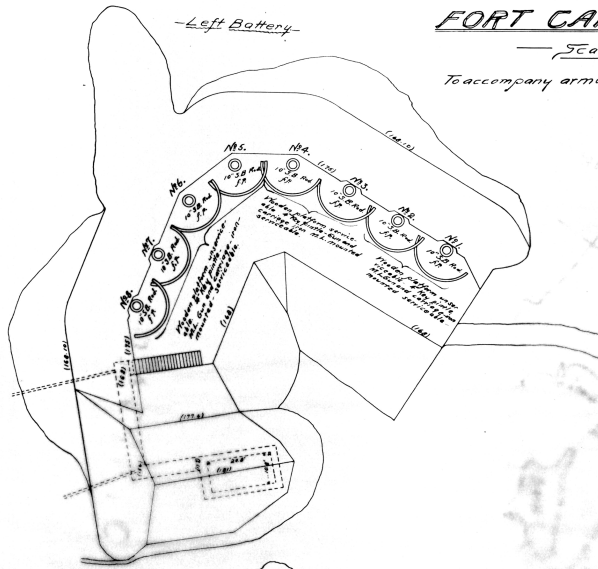


DEFENSIVE WORKS
AT
FORT CANBY, WASH.

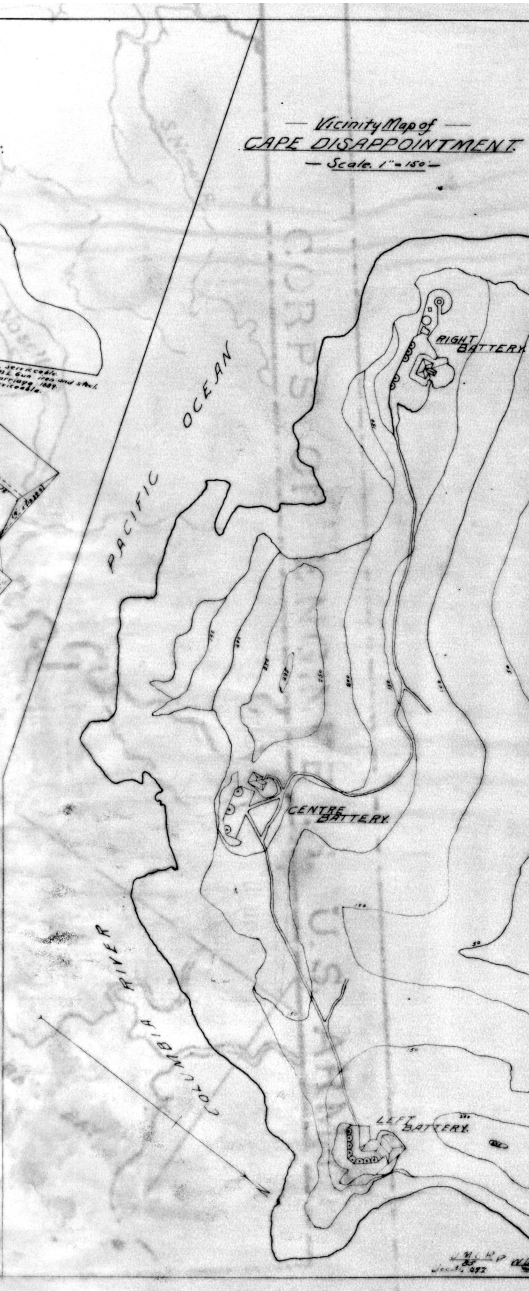
Scale 1"=20'
To accompany armament report of Dec. 31-1897.

W. R. Lish
Capt. Corps of Engineers, U.S.A.



Note:
One 5.50 gun and carriage
mounted in the battery and
ready to be moved to the
new target site for trial purposes.

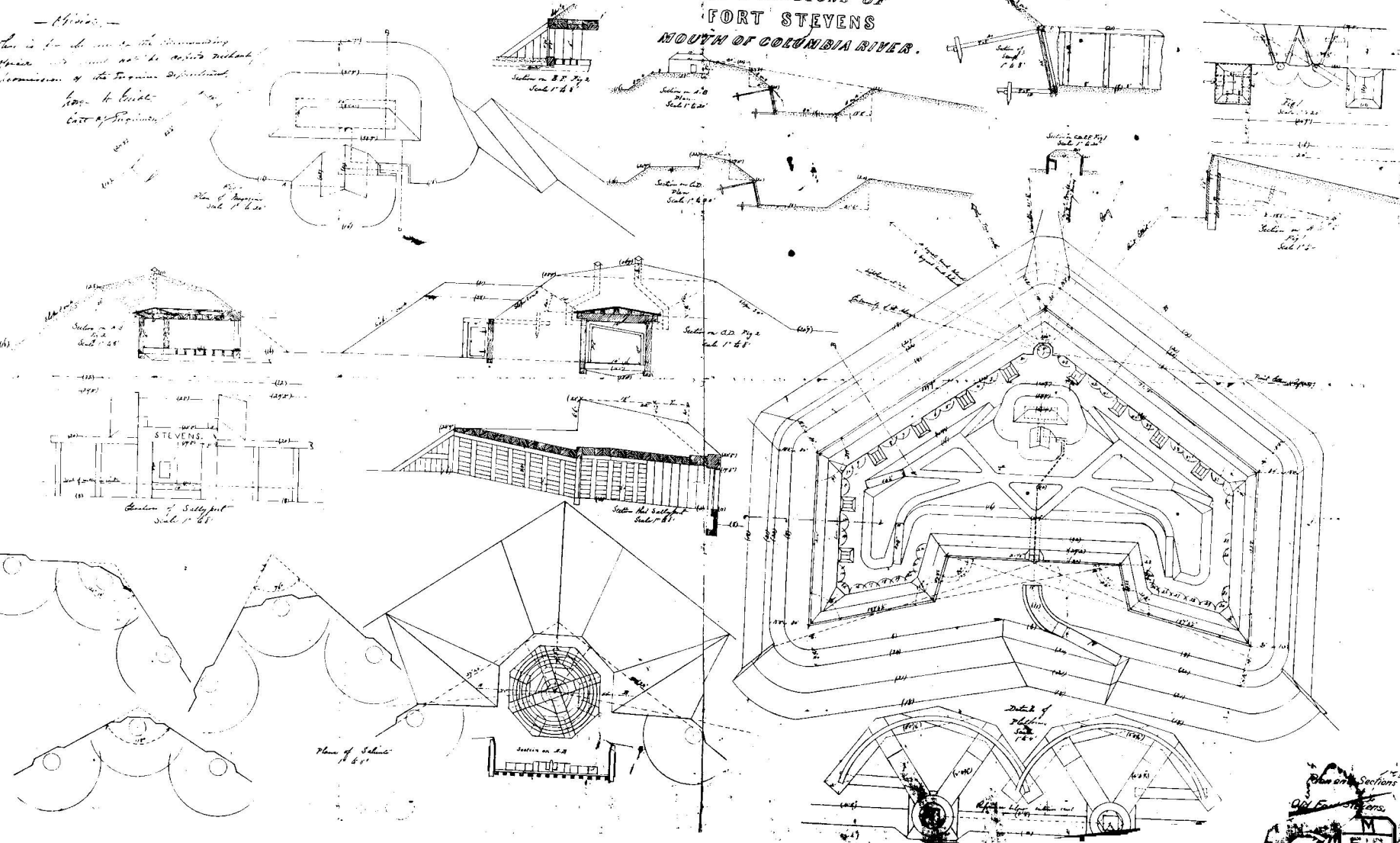
— Vicinity Map of —
CAPE DISAPPOINTMENT
— Scale 1"=150' —



U.S. GEOLOGICAL SURVEY
WASHINGTON, D.C.

PLAN & SECTIONS OF FORT STEVENS MOUTH OF COLUMBIA RIVER.

There is for all work in the immediate vicinity of this fort and not to be subject without the permission of the Engineer Department.
Leave to build
Capt. W. S. Williams
Chief of Engineers



Plan of Sections
Old Fort Stevens