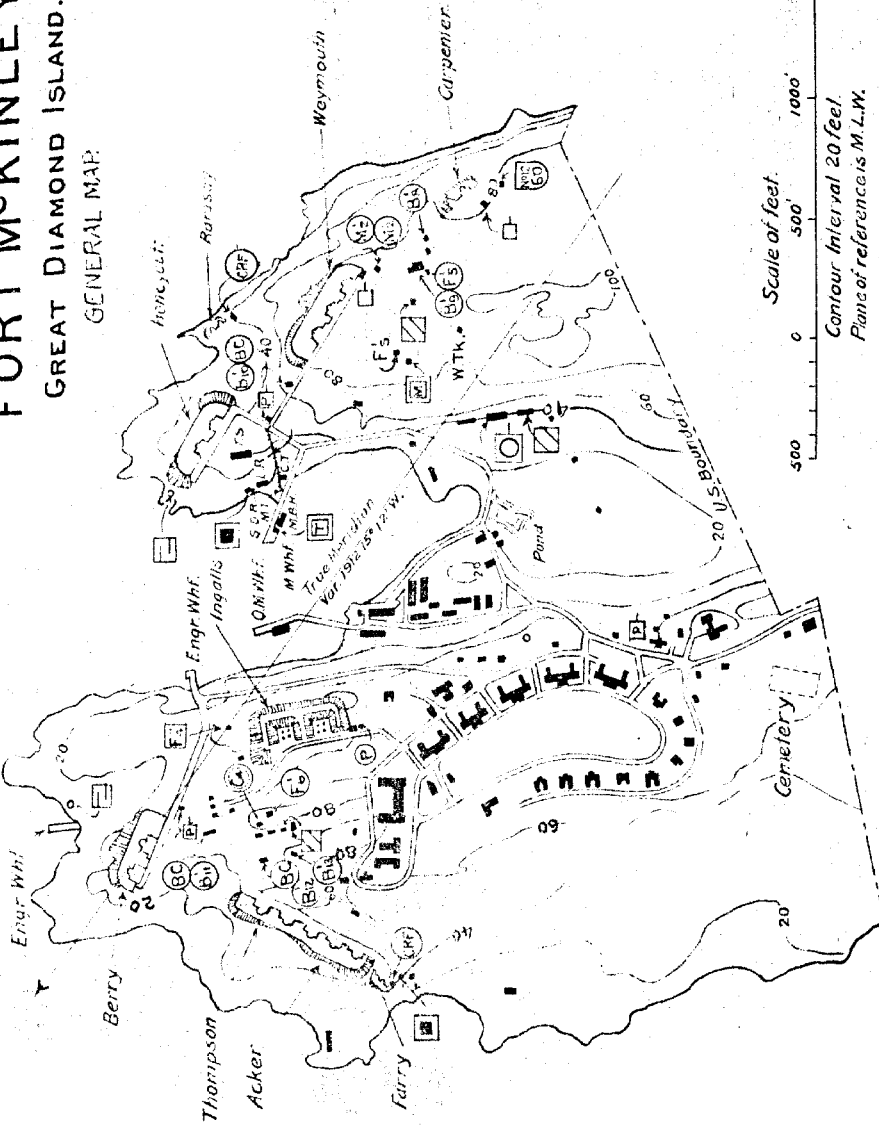


EDITION OF OCTOBER 20, 1919.
 REVISIONS: APRIL 10, 1920; FEB. 11, 1921.

SERIAL NUMBER **124**
 CONFIDENTIAL

PORTLAND HARBOR, MAINE.
FORT MCKINLEY
 GREAT DIAMOND ISLAND.
 GENERAL MAP

- BATTERIES.
 NORTH FORK.
 INGALLS 8-12" M.
 BERRY 2-12" DIS
 THOMPSON 3-8" "
 ACKER 2-6" "
 FARRY 2-3" P.
 SOUTH FORK.
 HONEYCUTT 2-8" DIS
 WEYMOUTH 3-8" "
 RAMSAY 2-3" P.
 CARPENTER 2-6" P.




EDITION OF OCTOBER 20, 1919.
 REVISIONS: APRIL 10, 1920.

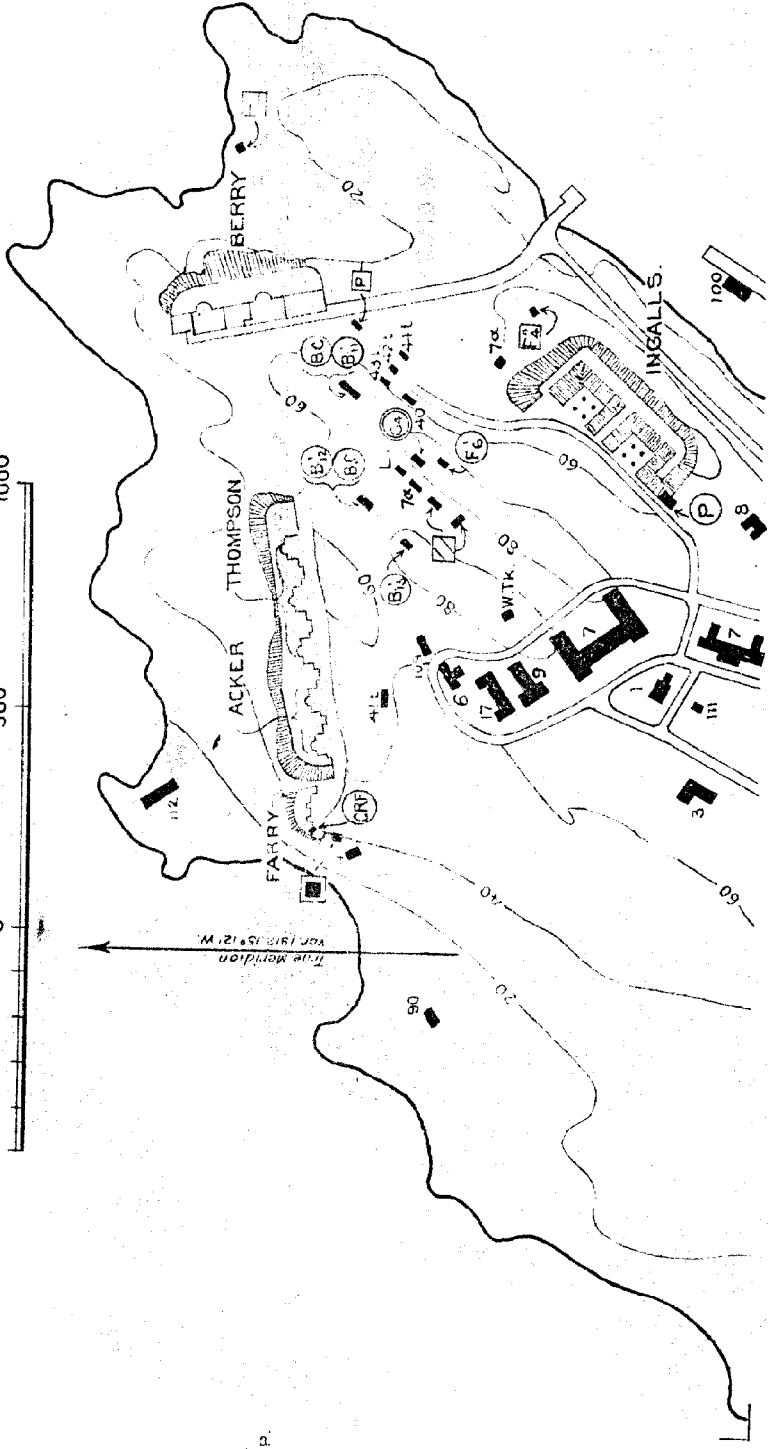
SERIAL NUMBER **124**

CONFIDENTIAL
 PORTLAND HARBOR, MAINE.
FORT MCKINLEY D-I.
 GREAT DIAMOND ISLAND.

BATTERIES.
 NORTH FORK.
 BERRY 8-12" M.
 THOMPSON 2-12" DIS.
 ACKER 3-8" "
 FERRY 2-6" "
 2-3" P.



- LEGEND**
- 1 ADMINISTRATION BLDG.
 - 3 OFFICERS' QUARTERS.
 - 6 N. C. QRS.
 - 7 BARRACKS
 - 7a TEMP BARRACKS
 - 8 GUARD HOUSE.
 - 9 POST EXCHANGE.
 - 17 BOWLING ALLEY.
 - 103 BOAT HOUSE.
 - 108 SAW MILL.
 - 118 BAND STAND.
 - 112 TARGET PITS.
 - 40 ENGINEERS OFFICE.
 - 41 TEMP. CEMENT SHED.
 - 42 TEMP. ENGR. ST. HO.
 - 43 TEMP. ENGR. TOOL HO.
 - 44 TEMP. BLKSMITH SHOP.
 - 90 LAUNDRY.



EDITION OF OCTOBER 20, 1919.
 REVISIONS: APRIL 10, 1920.



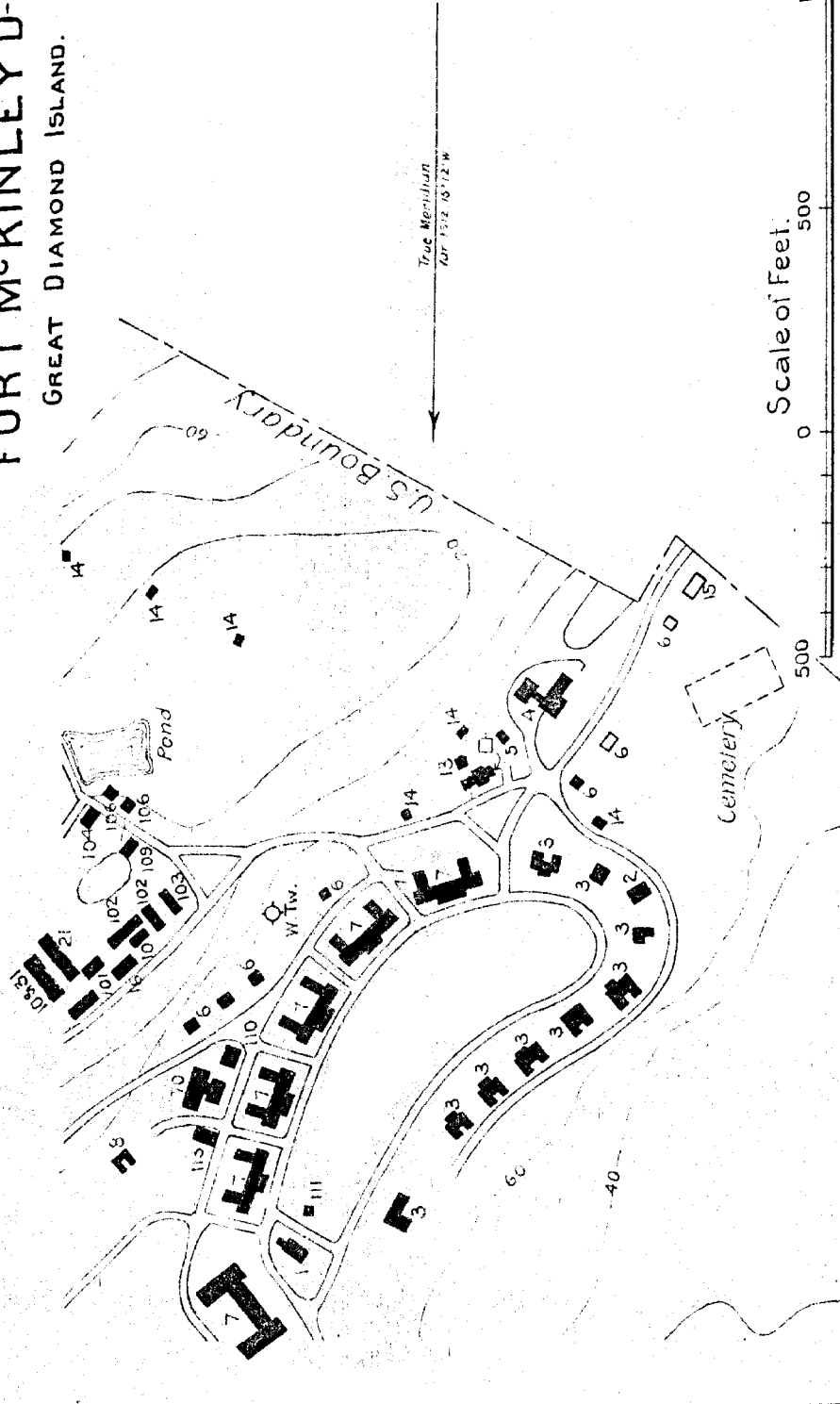
SERIAL NUMBER

CONFIDENTIAL

PORTLAND HARBOR, MAINE.
FORT MCKINLEY D-2.
 GREAT DIAMOND ISLAND.

LEGEND

- 1 ADMINISTRATION BLDG.
- 2 COMMANDING OFF. QRS.
- 3 OFFICERS QUARTERS.
- 4 HOSPITAL.
- 5 HOSPITAL STWD'S QRS.
- 6 N.C.O. QUARTERS
- 7 BARRACKS.
- 8 GUARD HOUSE.
- 9 ARTILLERY ENGR.
- 10 WELL & SHELTER.
- 11 FIRE MAN'S QRS.
- 12 CIV. EMPLOYEES QRS.
- 101 WORK SHOP
- 102 WAGON SHED
- 103 STABLE.
- 104 OIL HOUSE.
- 106 ICE HOUSE.
- 109 TEAMSTER'S QRS.
- 110 FIRE STATION.
- 111 BAND STAND.
- 113 BAKERY.
- 21 Q.M. STOREHOUSE.
- 31 ORDNANCE ST. HO.
- 70 Y.M.C.A.



EDITION OF OCTOBER 20, 1919.
 REVISIONS: APRIL 10, 1920; FEB. 11, 1921.


SERIAL NUMBER **124**

PORTLAND HARBOR, MAINE.

CONFIDENTIAL FORT MCKINLEY D-3.

GREAT DIAMOND ISLAND.

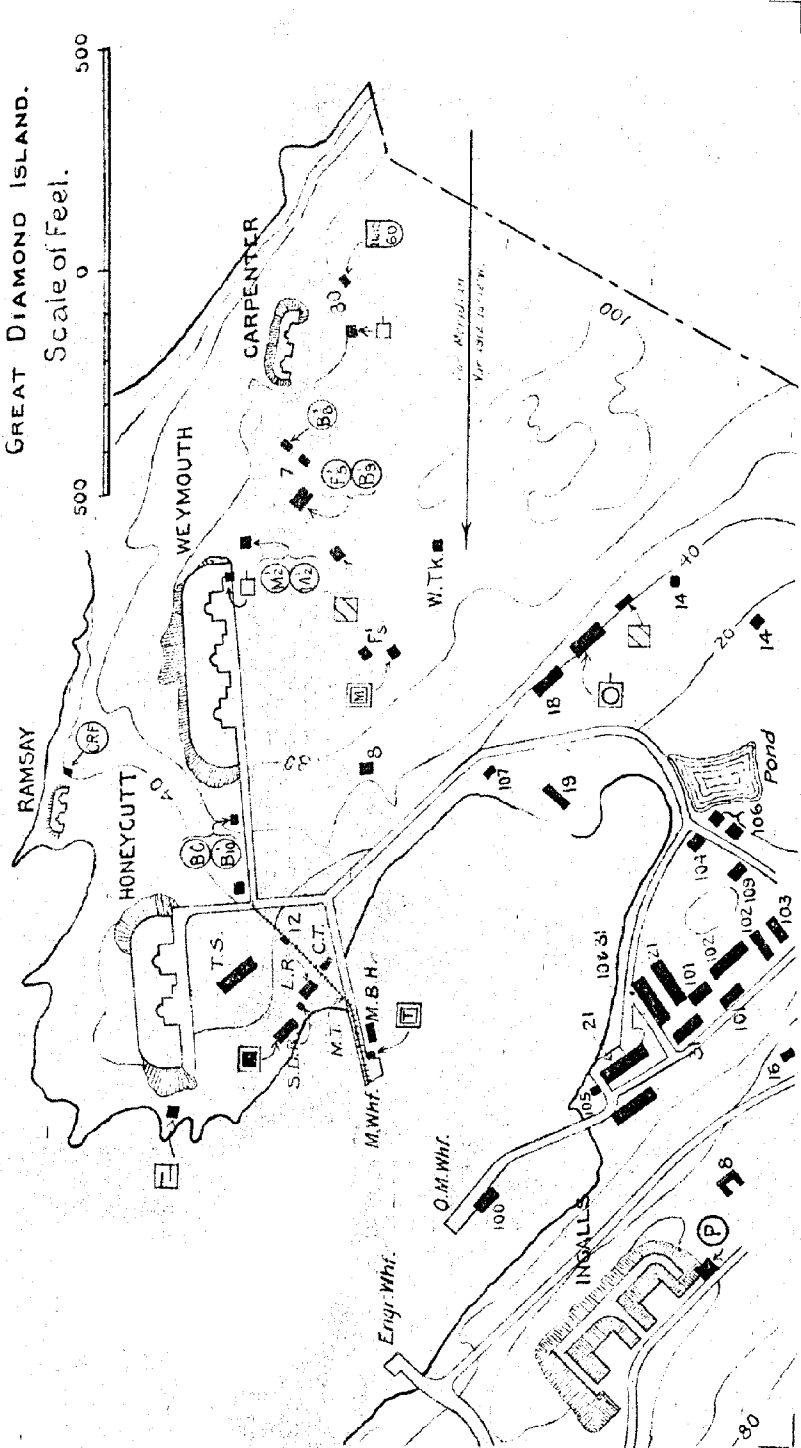
Scale of Feet.



BATTERIES
 INGALLS 8-12" M
 HONEYCUTT 2-8" Dis
 WEYMOUTH 3-8" "
 CARPENTER 2-6" P.
 RAMSAY 2-3" P.

LEGEND

- 7 BARRACKS.
- 9 GUARD HOUSE.
- 10 ARTILLERY ENGR.
- 12 HOISTER HOUSE.
- 14 WELL & SHELTER.
- 16 CIV. EMPLOYEE'S QRS.
- 18 COAL SHED.
- 19 WOOD SHED.
- 100 BOAT HOUSE.
- 101 WORK SHOP.
- 102 WAGON SHED.
- 103 STABLE.
- 104 OIL HOUSE.
- 105 SCALL HOUSE.
- 106 ICE HOUSE.
- 107 CREMATORY.
- 108 TEAMSTER'S QRS.
- 210 M STORE HOUSE.
- 31 ORDNANCE ST. HO.



BATTERIES.
 BOWDOIN 3-12" D.S.
 KENDRICK 2-10" " "
 FERGUSON 2-6" P.
 DANIELS 3-3" P.
 FOOTE 2-12 N.D.
 8-Amb-Air-Craft Guns

PORTLAND HARBOR, ME.
 FORT LEVETT
 CUSHING ISLAND.

CONFIDENTIAL


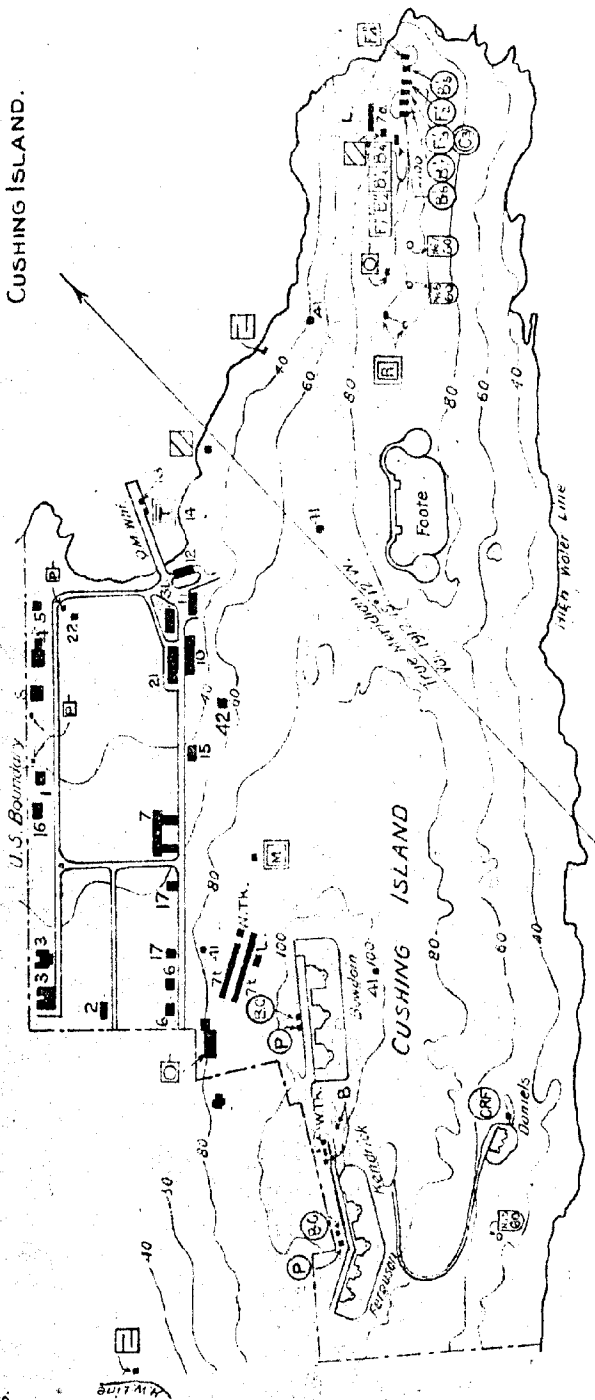
1921

SERIAL NUMBER

EDITION OF JAN 14, 1915.
 REVISIONS: DEC. 7, 1915, MAR. 27, 1916;
 APRIL 10, 1920; FEB. 11, 1921.

LEGEND.

- 1 ADMINISTRATION BLDG.
- 2 COMMANDING OFFICERS QRS.
- 3 OFFICERS QUARTERS.
- 4 HOSPITAL.
- 5 HOSPITAL STW'D QRS.
- 6 N.C.O. QUARTERS
- 7 BARRACKS.
- 7L TEMP. BARRACKS.
- 7d DORMITORY.
- 8 GUARD HOUSE.
- 9
- 10 COAL SHED.
- 11 WAGON SHED.
- 12 STABLE.
- 13 SHED.
- 14 OIL HOUSE.
- 15 BAKERY.
- 16 RECREATION BLDG.
- 21 Q.M. STOREHOUSE.
- 22 Q.M. CISTERN.
- 31 ORDNANCE ST. HO.
- 41 ENGINEER WELLS.
- 42 ENGINEER OFFICE.
- 17 FIRE STATION.



PORTLAND HARBOR, ME.
FORT LYON
 Cow Island

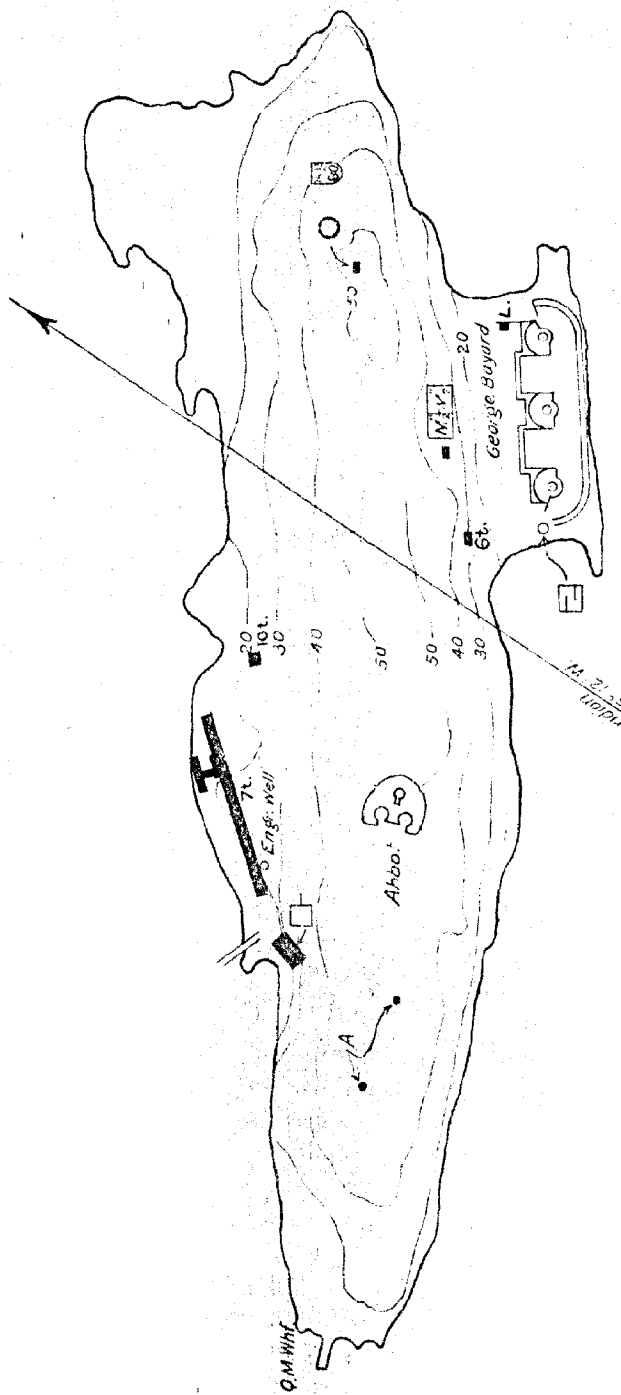
BATTERIES.
 BAYARD.....3-6" Dis
 ABBOT.....3-3" P.
 A-3 1/2" Air-Craft Guns

CONFIDENTIAL

SERIAL NUMBER

EDITION OF JAN 14, 1915.
 REVISIONS: DEC. 7, 1915; MAR. 27, 1916.
 APRIL 10, 1920; FEB. 11, 1921.

LEGEND
 6. N.C.O. QUARTERS.
 7. TEMP. BARRACKS.
 10. TEMP. STABLE.



Scale of feet
 100 0 100 200 300 400 500

Contour interval: 10 feet.
 The plane of reference is M. L. W.

The Kenyon
 M. 21. 131 1312

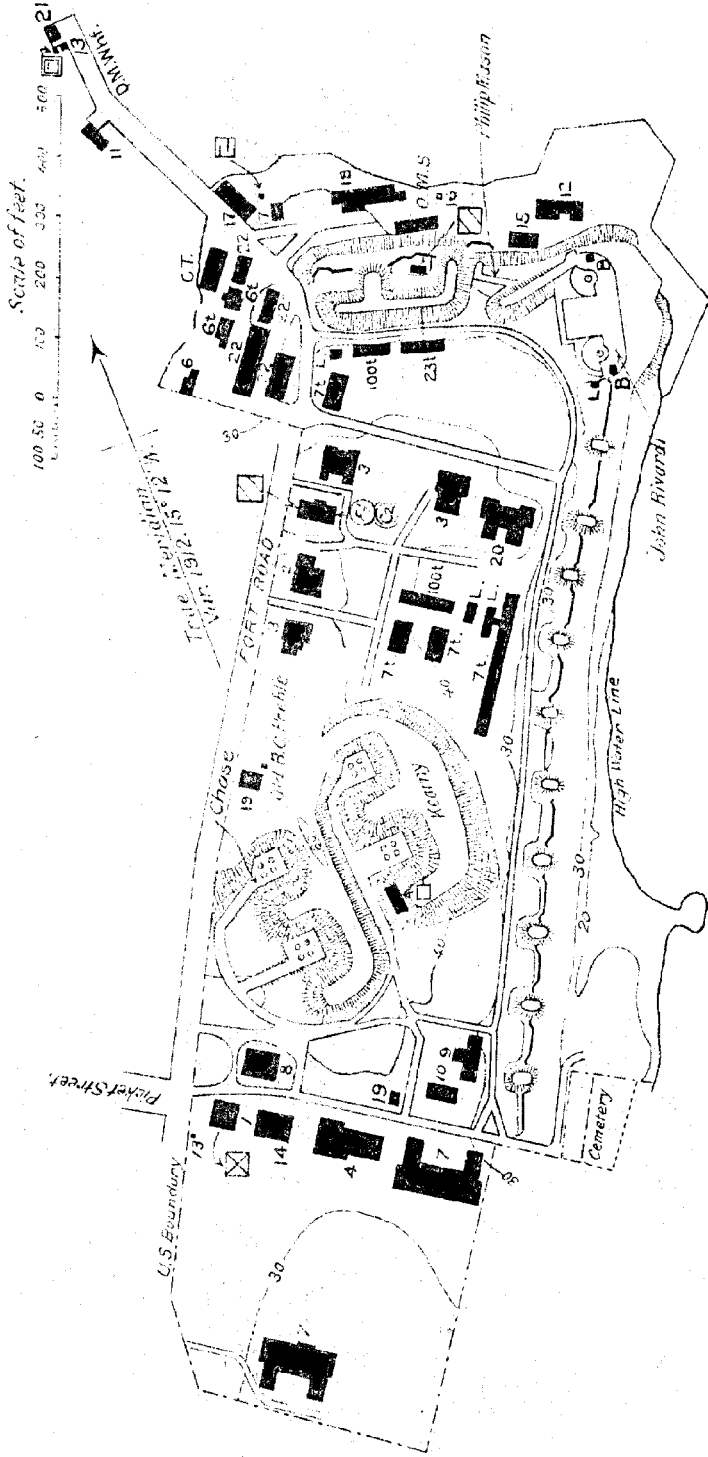
EDITION OF JAN. 14, 1915.
 REVISIONS: DEC. 7, 1915; MAR. 27, 1916.
 NOV. 6, 1916; APRIL 10, 1920; FEB. 11, 1921.

SERIAL NUMBER **124**
 CONFIDENTIAL

PORTLAND HARBOR ME.
FORT PREBLE.
 SPRING POINT.

BATTERIES.
 CHASE.....8-12" M.
 KEARNY.....8-12" M.
 RIVARDI.....2-6" D.S.
 MASON.....1-3" P.
 B-Anti-Air-Craft Guns

- LEGEND**
- 1 ADMINISTRATION BLDG.
 - 2 COM. OFFICERS QRS.
 - 3 OFFICERS QUARTERS
 - 4 HOSPITAL.
 - 6 N. C. O. QUARTERS.
 - 6N. C. O. QUARTERS.
 - 7 BARRACKS.
 - 8 GUARDHOUSE.
 - 9 POST EXCHANGE.
 - 10 SNAKE HOUSE.
 - 11 BOAT HOUSE.
 - 12 ENGINL HD. & WOODSHED.
 - 13 WAITING ROOM.
 - 14 RECREATION BLDG.
 - 15 WORK SHOP.
 - 16 BLACKSMITH SHUP.
 - 17 ARTILLERY ENG. ST. HD.
 - 18 STABLE & WAGON SHED.
 - 19 FIRE STATION.
 - 19BMESS HALL.
 - 20 C.D. Q.M. OFFICE.
 - 21 Q.M. COAL SHED.
 - 22 Q.M. STOREHOUSE.
 - 23 RECLAMATION BLDG



Contour Interval 10 feet.
 The plane of reference is mean low water.

CONFIDENTIAL

SERIAL NUMBER 124

EDITION OF JAN 14, 1915.
REVISIONS: DEC 7, 1915; MAR 27, 1916;
APRIL 10, 1920; FEB 11, 1921.

LEGEND

- 1 ADMINISTRATION BLDG.
- 2 COM'DG. OFF. QUARTERS.
- 3 OFFICERS QUARTERS.
- 31
- 4 HOSPITAL.
- 41 TEMPORARY HOSPITAL.
- 5 HOSPITAL STWD'S. QRS.
- 6 NC OFFICERS QRS.
- 7 BARRACKS.
- 7L TEMPORARY BARRACKS.
- 8 GUARD HOUSE.
- 9 POST EXCHANGE.
- 10 BAND QUARTERS.
- 11 ARTILLERY ENGR. ST. HO.
- 12 TRANSFORMER HOUSE.
- 13 WORKSHOP.
- 14 BAKERY.
- 15 STABLE.
- 16 WOOD SHED.
- 17 FIRE STATION.
- 18 OIL HOUSE.
- 19 GARAGE.
- 20 WAGON SHED.
- 21 DORMITORY.
- 22 TEMP. DORMITORY.
- 23 GREEN HOUSE.
- 24 GYMNASIUM.
- 25 MESS HALL.
- 26 HOSE SHED.
- 27 STONE CRUSHER.
- 28 TARGET PIT.
- 29 Q.M. ST. HO. & GRANARY.
- 30 Q.M. WOOD SHED & ST. HO.
- 31 Q.M. STORE HOUSE.
- 32 Q.M. COAL SHED.
- 33 GARAGE.
- 34 ORDNANCE ST. HO.
- 35 ENGR. OFFICE & ST. HO.
- 36 ENGR. BLACKSMITH SHOP.
- 37 MOTOR TRUCK HOUSE.

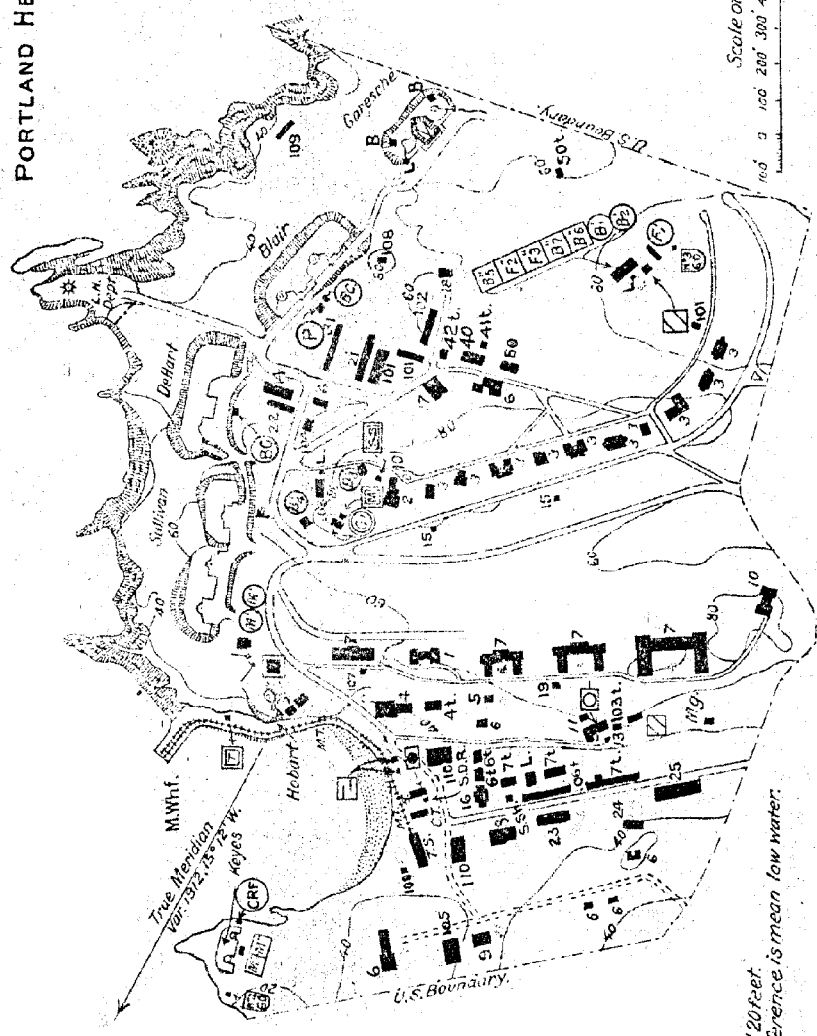
PORTLAND HARBOR ME.
FORT WILLIAMS
PORTLAND HEAD.

- BATTERIES.
- BLAIR.....2-12" DIS
- DEHART.....2-10" "
- SULLIVAN...3-10" "
- GARESCHÉ...2-6" "
- HOBART.....1-6" P.
- KEYES.....2-3" P.
- B-Anti Air Craft Guns.

50XPIGEON LOFT.

80. MILITIA ST. NO.

110 RECREATION BLDG
6 N.C. O. QUARTERS.



Contour Interval 20 feet.
The plane of reference is mean low water.


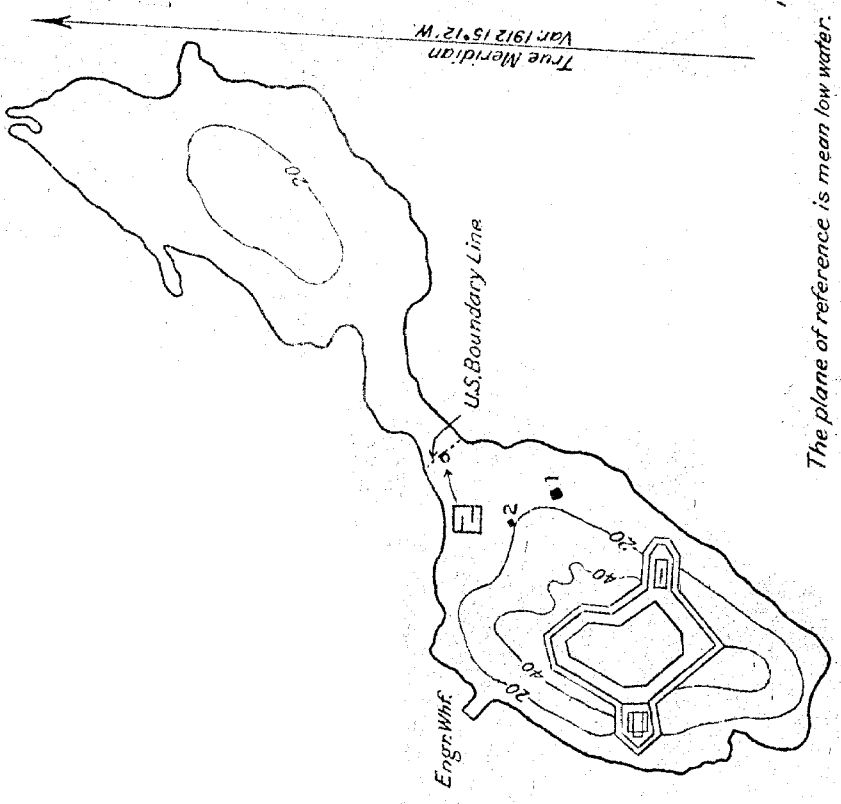
EDITION OF JAN. 14, 1915.
REVISIONS; MAR. 27, 1916.

SERIAL NUMBER **1777**

CONFIDENTIAL

PORTLAND HARBOR, ME.
FORT SCAMMEL
HOUSE ISLAND.

- LEGEND.
- 1. STABLE (old)
 - 2. WELL SHELTER (TEMP)



The plane of reference is mean low water.

EDITION OF JAN. 14, 1915.

SERIAL NUMBER

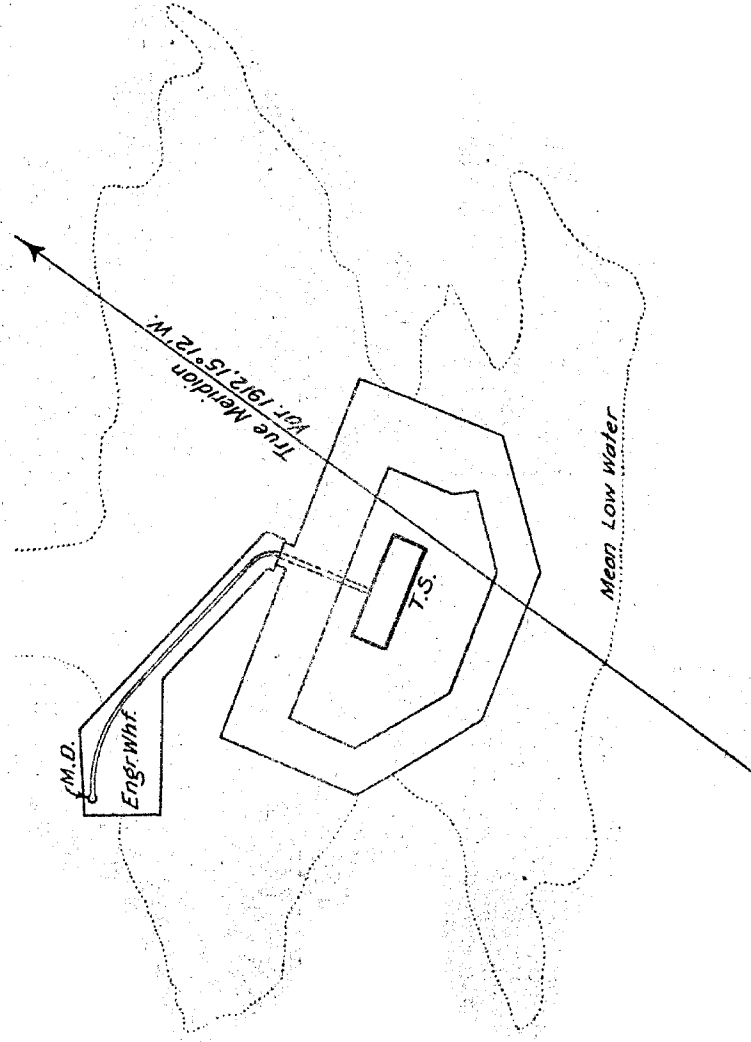
124

CONFIDENTIAL

PORTLAND HARBOR, ME.

FORT GORGES

DIAMOND ISLAND LEDGE.



LEGEND
 10 DORMITORY.
 11 STABLE.
 12 WELL HOUSE.

EDITION OF OCTOBER 20, 1919.

SERIAL NUMBER

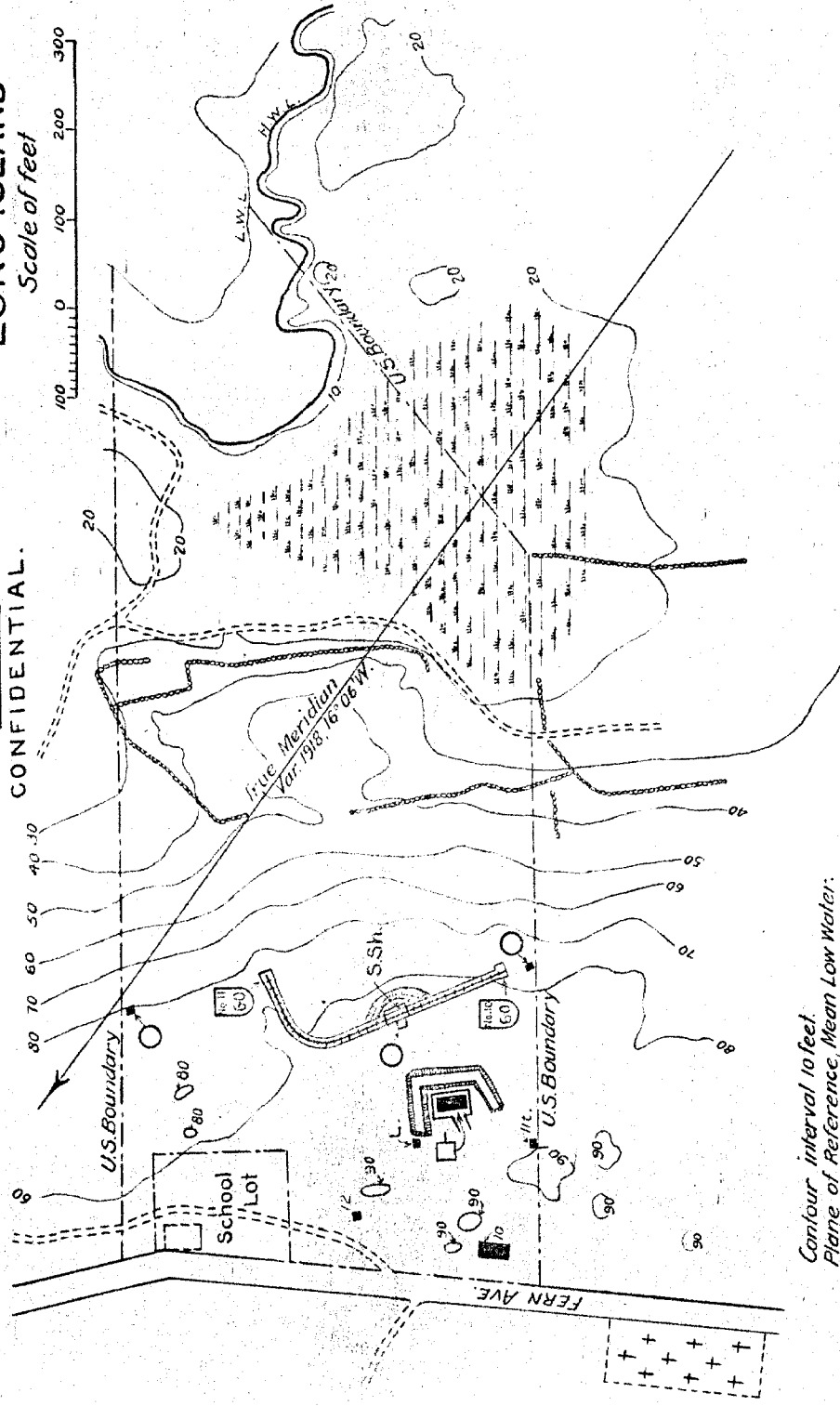
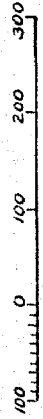
124

CONFIDENTIAL.

PORTLAND HARBOR, MAINE.

LONG ISLAND

Scale of feet



Contour interval 10 feet.
 Plane of Reference, Mean Low Water.

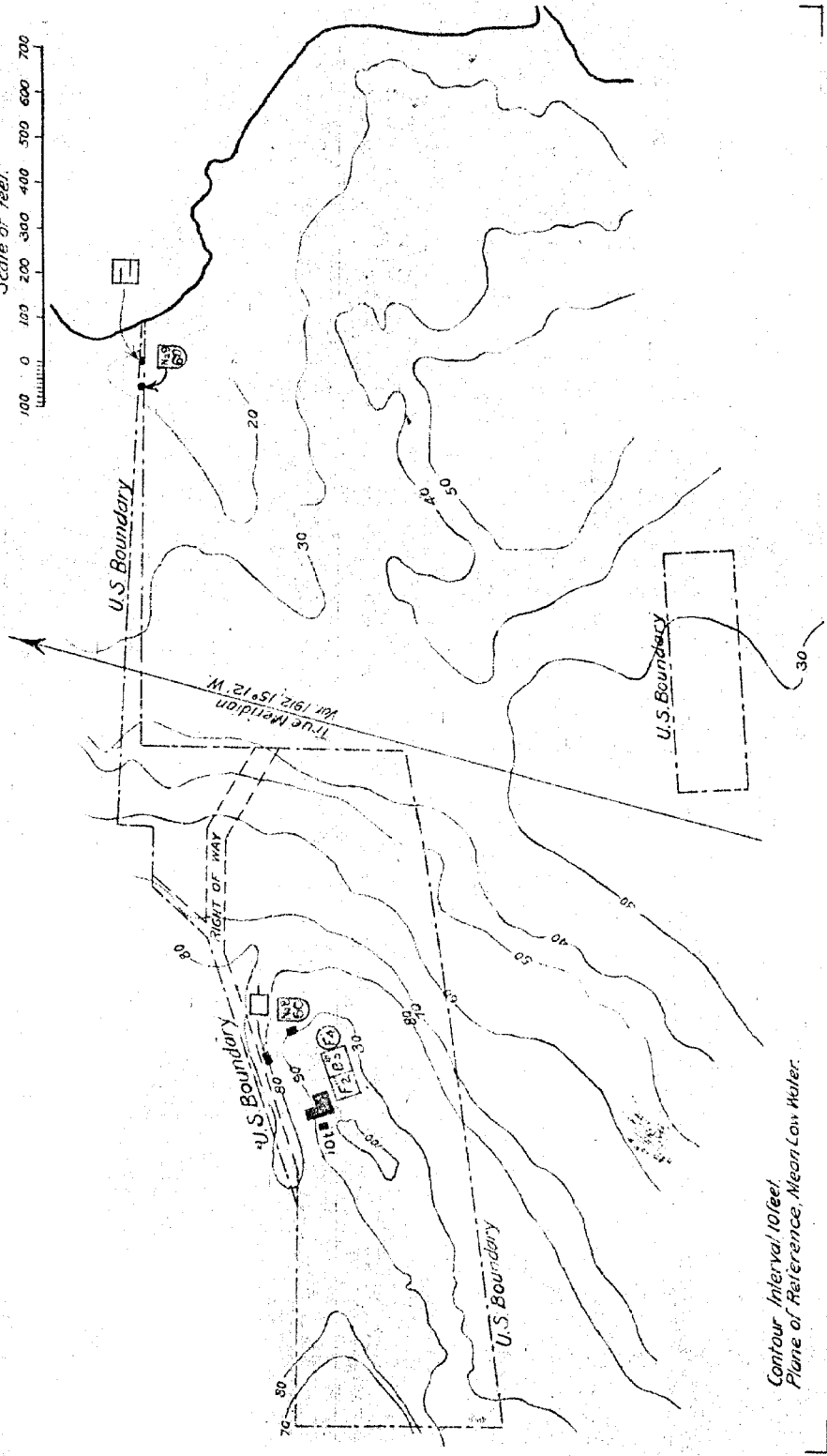
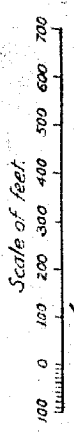
PORTLAND HARBOR, MAINE.
PEAKS ISLAND

CONFIDENTIAL

SERIAL NUMBER 124

EDITION OF JAN. 14, 1915.
REVISIONS: FEB. 11, 1921.

LEGEND.
POLYCOAL SHED.



Contour Interval 10 feet.
Plane of Reference, Mean Low Water.