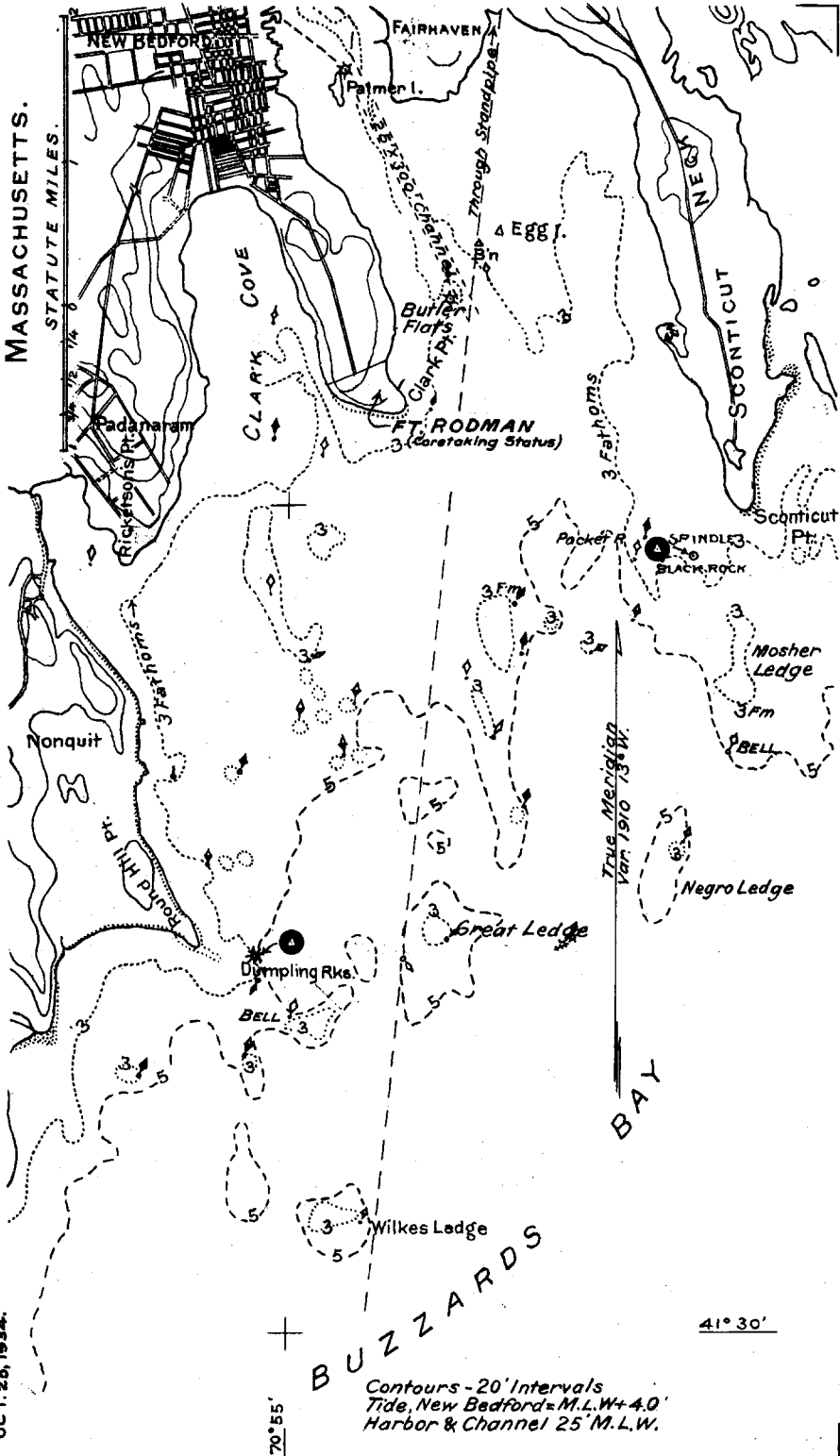


NEW BEDFORD
MASSACHUSETTS.

SERIAL NUMBER

EDITION OF JAN'Y 2, 1914.
REVISIONS: MAR. 27, 1916; MAR. 25, 1920.
JAN. 28, 1923; DEC. 10, 1928.
OCT. 26, 1934.



Contours - 20' Intervals
Tide, New Bedford = M.L.W. + 4.0'
Harbor & Channel 25' M.L.W.

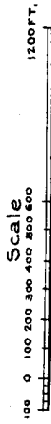
EDITION OF JAN. 2, 1914.
 REVISIONS: DEC. 7, 1918; MAR. 27, 1916. MARCH 6, 1920.
 MAR. 23, 1921. JAN. 28, 1925; DEC. 10, 1928.
 OCT. 25, 1934; APR. 4, 1938.

LEGEND.

- 1. ADMINISTRATION BLDG.
- 2. COMMANDING OFFICERS QRS.
- 3. OFFICERS QRS.
- 4. HOSPITAL.
- 5.
- 6. N.C. OFFICERS QTRS.
- 7. BARRACKS.
- 8. GUARDHOUSE.
- 9. POST EXCHANGE BLDG.
- 10. FIRE APPARATUS HOUSE.
- 11. TOOL HOUSE
- 12. STABLES.
- 13. BLACKSMITH SHOP.
- 14. BAKERY.
- 15.
- 16. COAL SHED.
- 17. GAS & OIL STO. HSE.
- 18. PLUMBING SHOP.
- 19. STONE PIER.
- 21. Q.M. & COM. STORE HOUSE.
- 22. BOAT HOUSE. Q.M.D.
- 30. ORDNANCE ST. HO.
- 90. NEW BEDFORD STR.R.
- 91. SEWER OUTLET (CITY)
- 100. GARDENS.
- 101. GROVE.
- 102. SCALES
- 103. TARGET BUTT.
- 104. GARAGE.
- 105.
- 106.
- 107. SIG. STO. HSE.
- 108. OLD MINE STO. HSE.
- 109. SHELTER FOR MOBILE
A. A.GUNS & S.L.S.
- 23.
- 41. E.D. STOREHOUSE.
- 70. Y.M.C.A.

SERIAL NUMBER

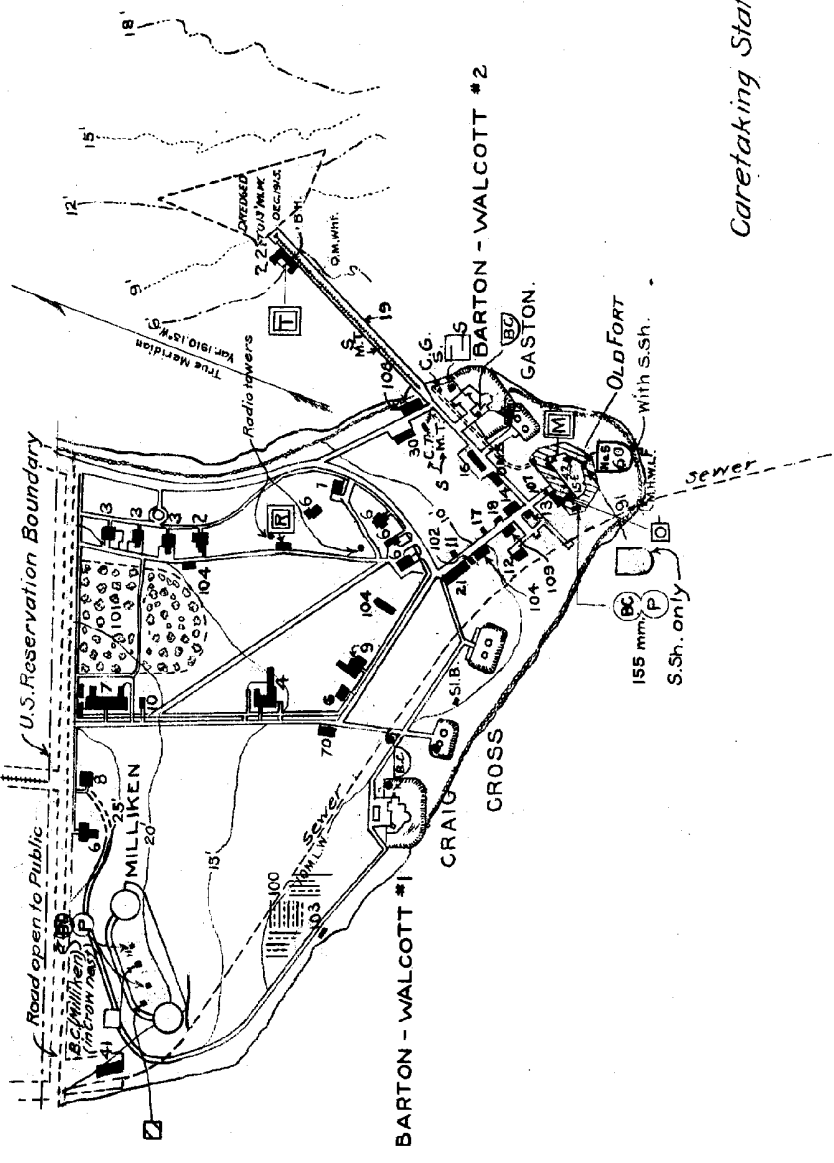
~~CONFIDENTIAL~~



90 PLANE OF REFERENCE, M.L.N.

NEW BEDFORD
 FORT RODMAN
 CLARKSPPOINT.

BATTERIES.
 BARTON - WALCOTT } 2-8" Dis.
 * CROSS 2-5"P.
 * CRAIG 2-3"P.
 * GASTON 2-3"B.P.
 * MILLIKEN 2-12"B.
 * Armament removed.



Caretaking Status